

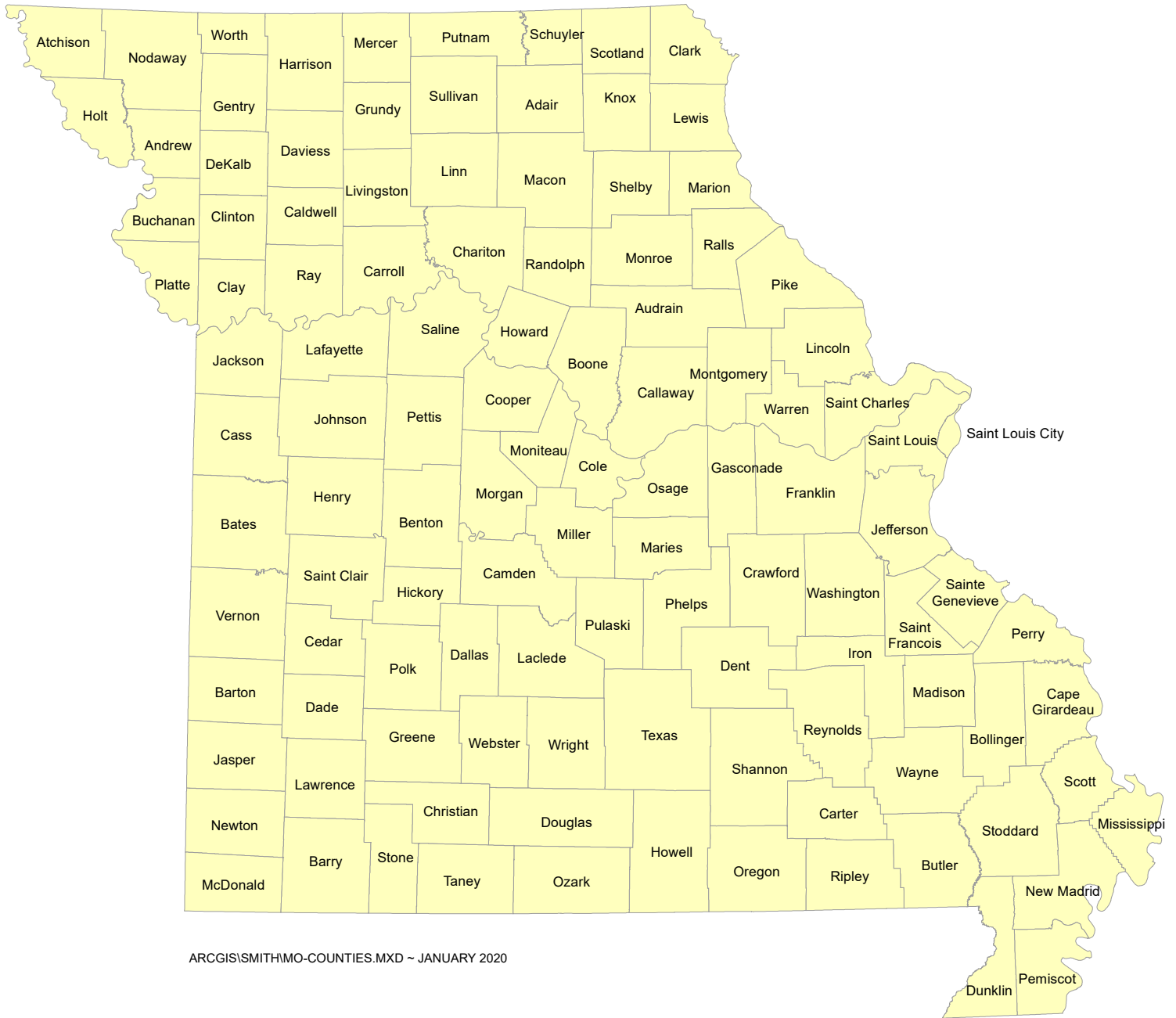
## Appendix

*On the following pages:*

- I-1. Map Illustrating Missouri Counties
- I-2. Map Illustrating Missouri Sampling and Data Analysis Areas for National Survey on Drug Use and Health
- I-3. Map Illustrating Missouri Division of Behavioral Health (DBH) Planning Regions
- I-4. Map Illustrating Missouri DBH Service Areas for Substance Use Disorders
- I-5. Map Illustrating Missouri DBH Service Areas for Adult Mental Health Services

**MISSOURI DEPARTMENT OF MENTAL HEALTH**  
**Division of Behavioral Health**

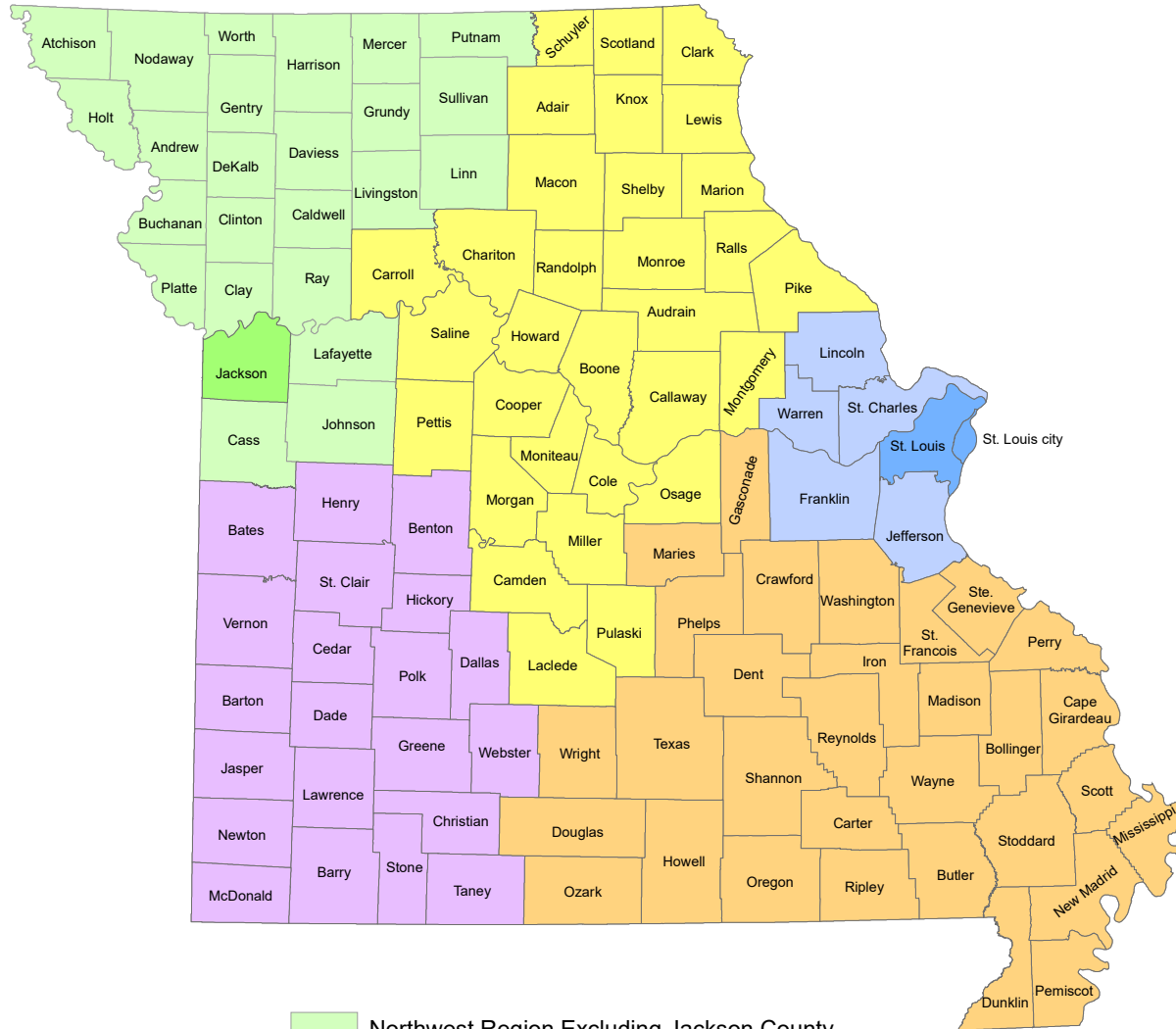
**MISSOURI COUNTIES**



ARCGIS\SMITH\MO-COUNTIES.MXD ~ JANUARY 2020

**MISSOURI DEPARTMENT OF MENTAL HEALTH  
Division of Behavioral Health**

**NATIONAL SURVEY ON DRUG USE AND HEALTH  
Missouri Sampling and Data Analysis Areas**

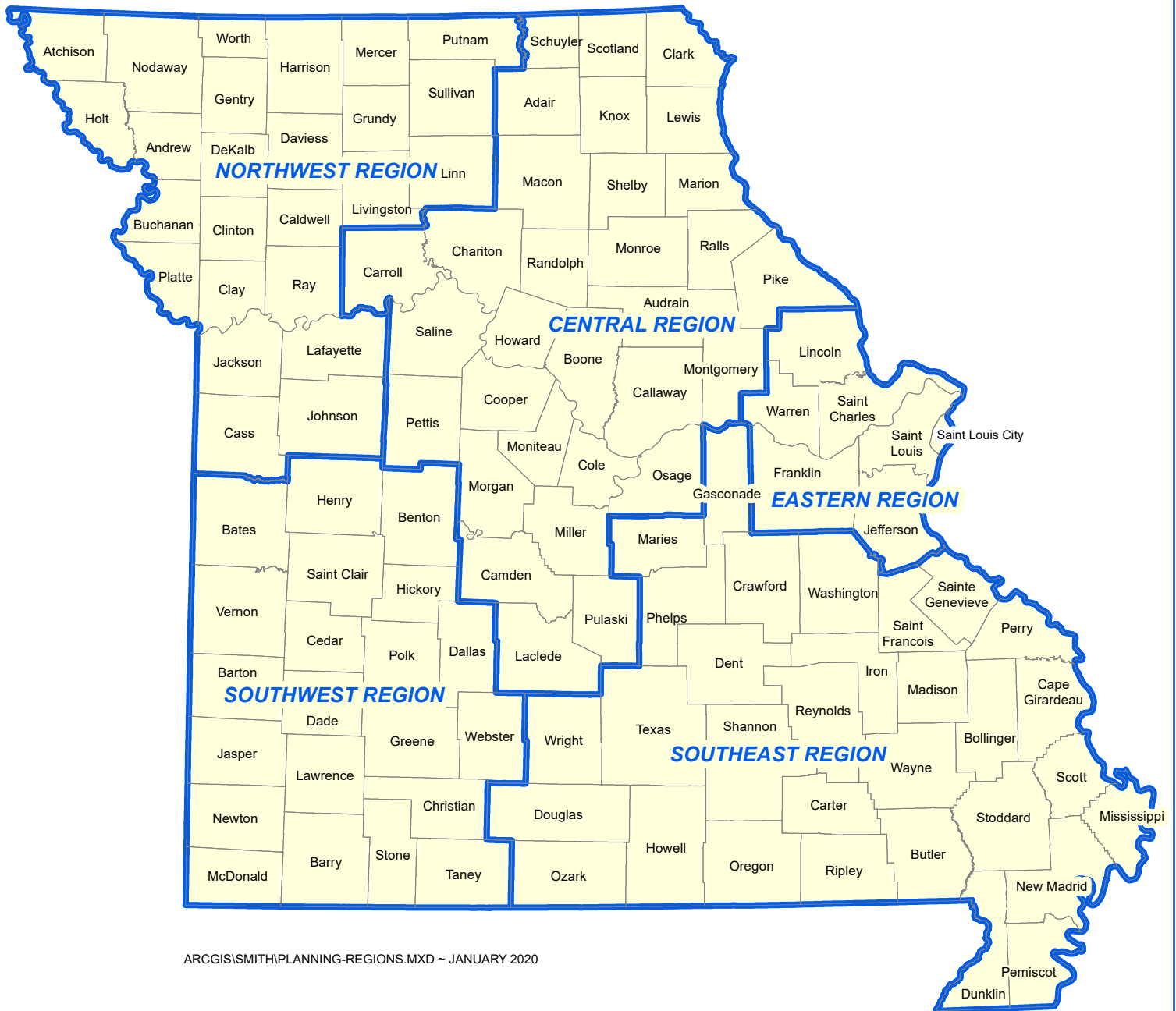


- Northwest Region Excluding Jackson County
- Jackson County
- Central Region
- Eastern Region Excluding Saint Louis City and County
- Saint Louis City and County
- Southwest Region
- Southeast Region

ARCGIS\SMITH\NSDUH-MO.MXD ~ JANUARY 2020

**MISSOURI DEPARTMENT OF MENTAL HEALTH  
Division of Behavioral Health**

**PLANNING REGIONS**



ARCGIS\SMITH\PLANNING-REGIONS.MXD ~ JANUARY 2020

**MISSOURI DEPARTMENT OF MENTAL HEALTH  
Division of Behavioral Health**

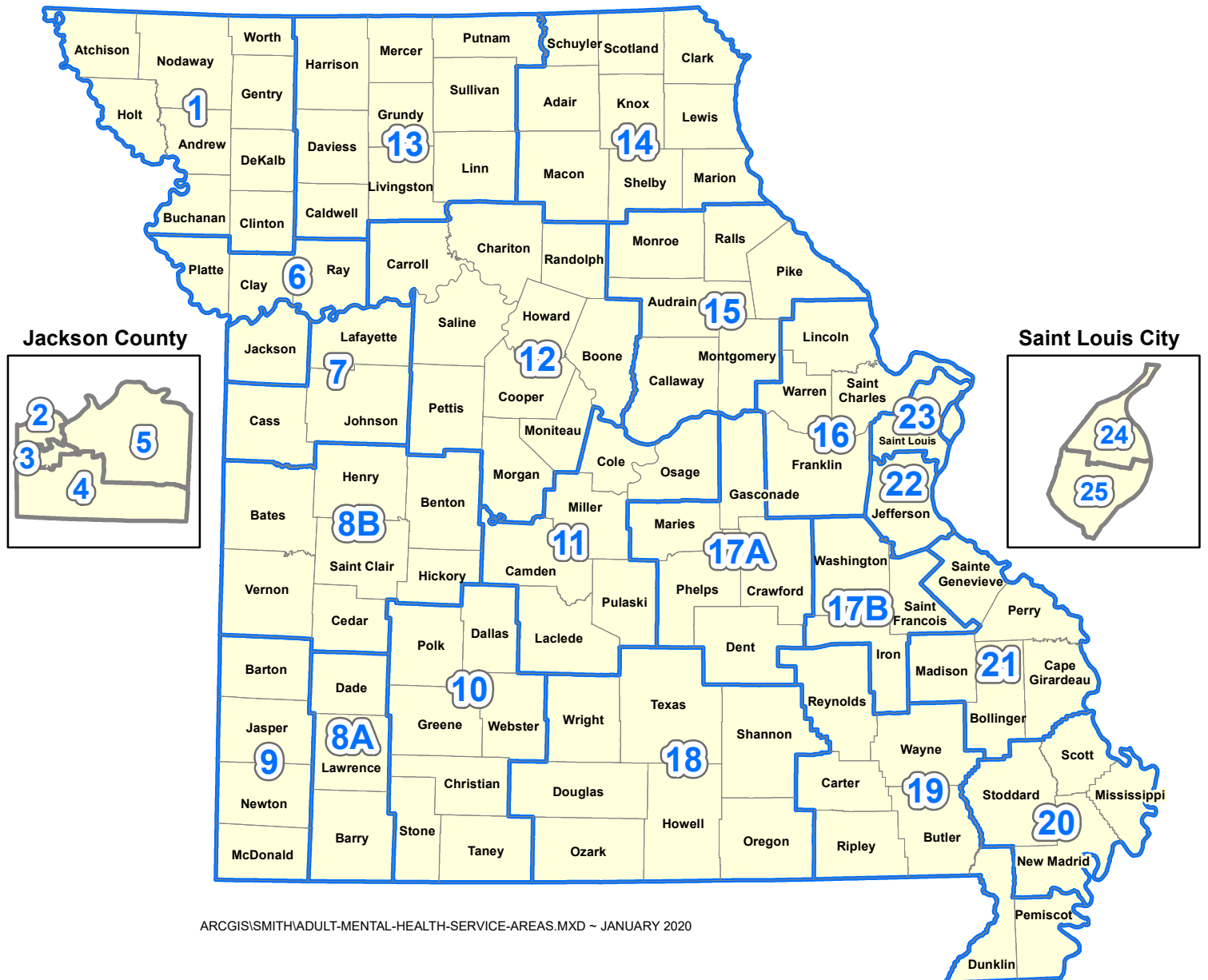
**SERVICE AREAS FOR SUBSTANCE USE DISORDERS**



ARCGIS\SMITH\SERVICE-AREAS-SUBSTANCE-USE-DISORDERS.MXD ~ JANUARY 2020

**MISSOURI DEPARTMENT OF MENTAL HEALTH  
Division of Behavioral Health**

**SERVICE AREAS FOR ADULT MENTAL HEALTH SERVICES**



ARCGIS\SMITH\ADULT-MENTAL-HEALTH-SERVICE-AREAS.MXD ~ JANUARY 2020